

Background of Fiji Country Action Plan

IGIF: Country-level Action Plans

From Implementation Guidance to Action



Part 1: Overarching Strategic Framework – **WHY** geospatial information management needs to be strengthened.

Part 2: Implementation Guide – **WHAT** types of actions can be undertaken to strengthen geospatial information management.

Assessment and Analysis Tools – capacity building (learning) activities to work out **WHICH** actions are a priority and **WHERE** they will have most impact.

Part 3: Country-level Action Plans – **HOW** the actions will be carried out, **WHEN** and by **WHOM**.

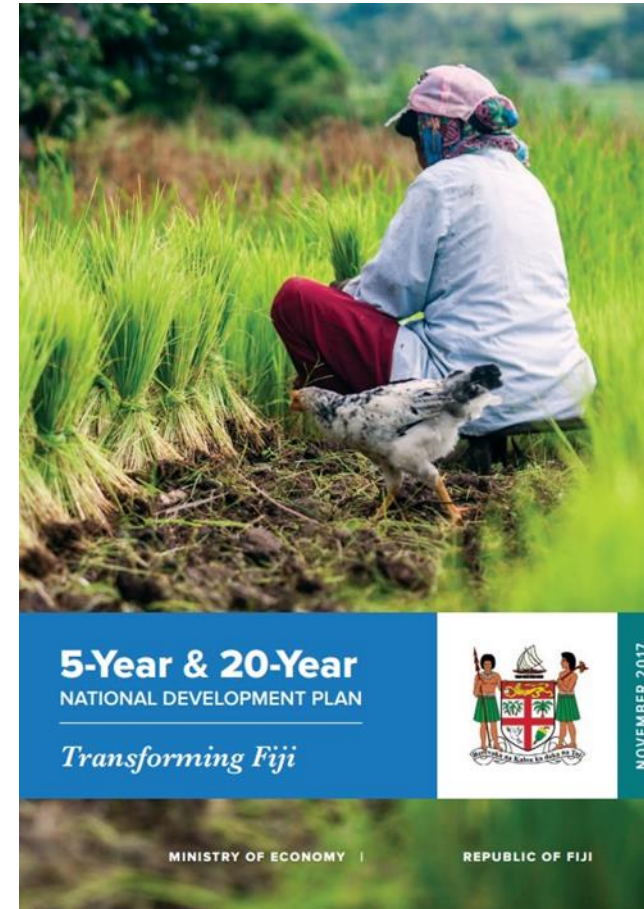


UN-GGIM

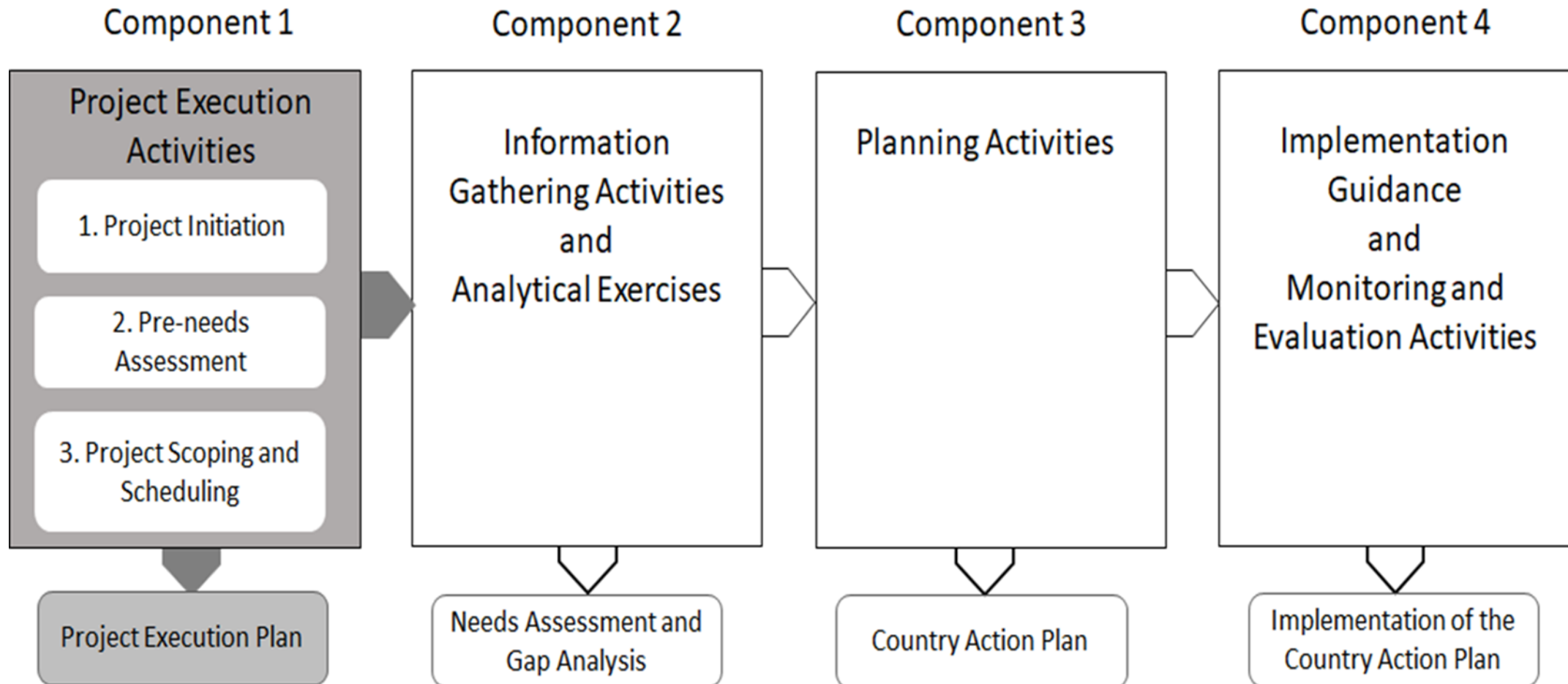
United Nations Secretariat
Global Geospatial Information Management

Positioning geospatial information to address global challenges

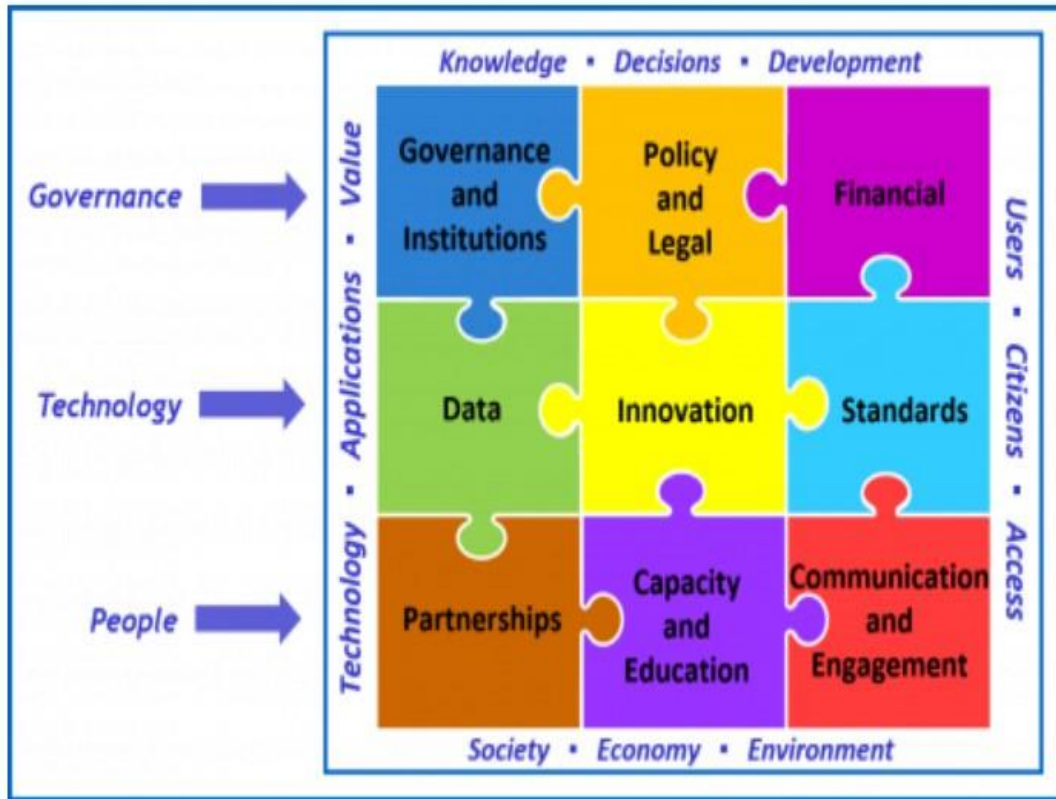
ggim.un.org



Fiji Country Action Plan Components



Fiji Country Action Plan Components



UN-GGIM Integrated Geospatial Information Framework (IGIF): 9 Strategic Pathways



National Stakeholder Consultation June 2022



Progress

- Stakeholder Workshop 2019 ✓
- Current Situation ✓
- Needs Assessment and Gap Analysis Report ✓
- Populate Country Action Plan template ✓
- Final Consultation with Stakeholders ✓
- **Endorsement by FGIMC and Cabinet**



Stakeholder Workshop 2019



Development Account Project Consultants



Fiji CAP team 2022

